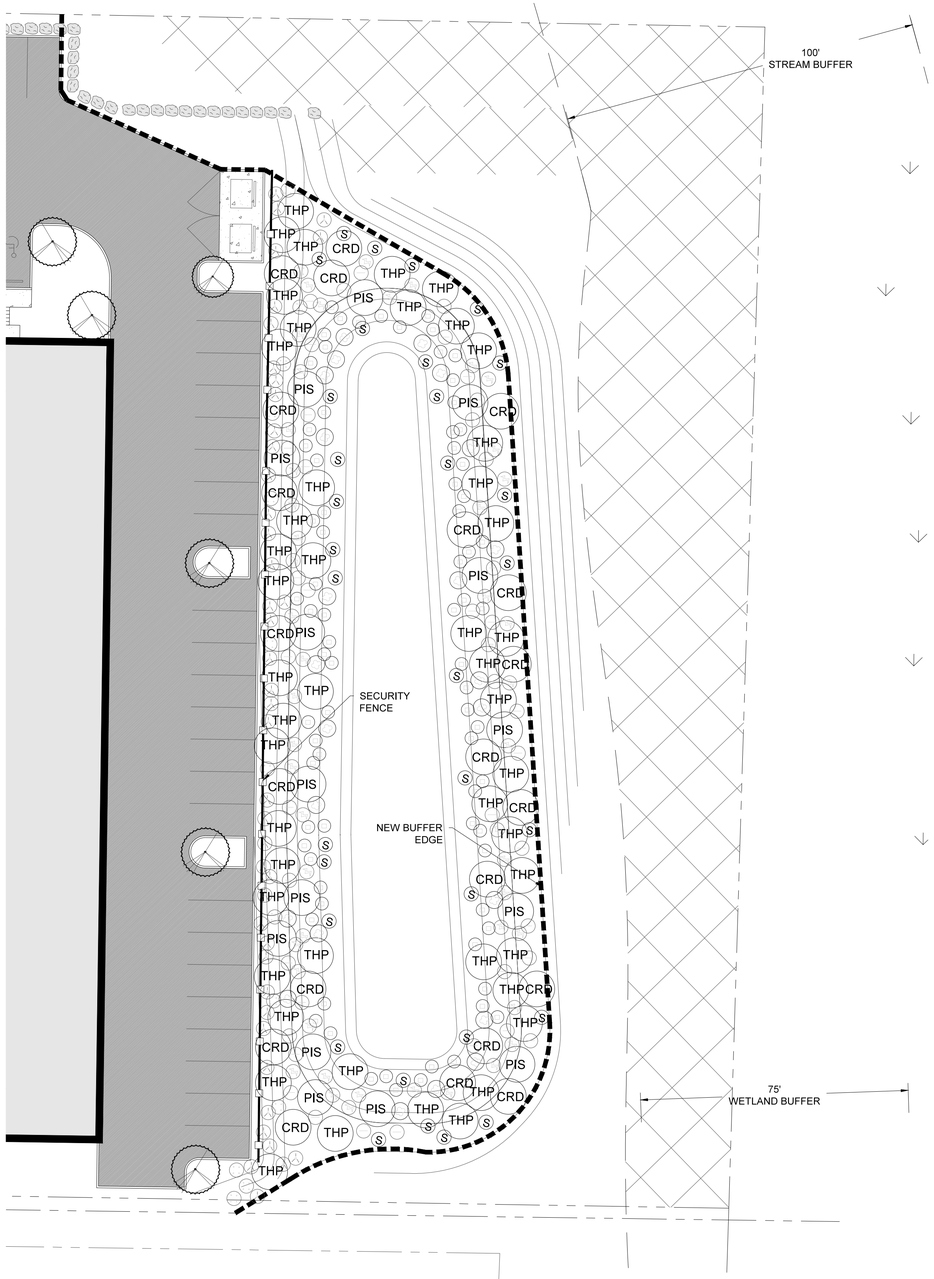

POND PLANTING PLAN

SCALE: 1"=20'-0"

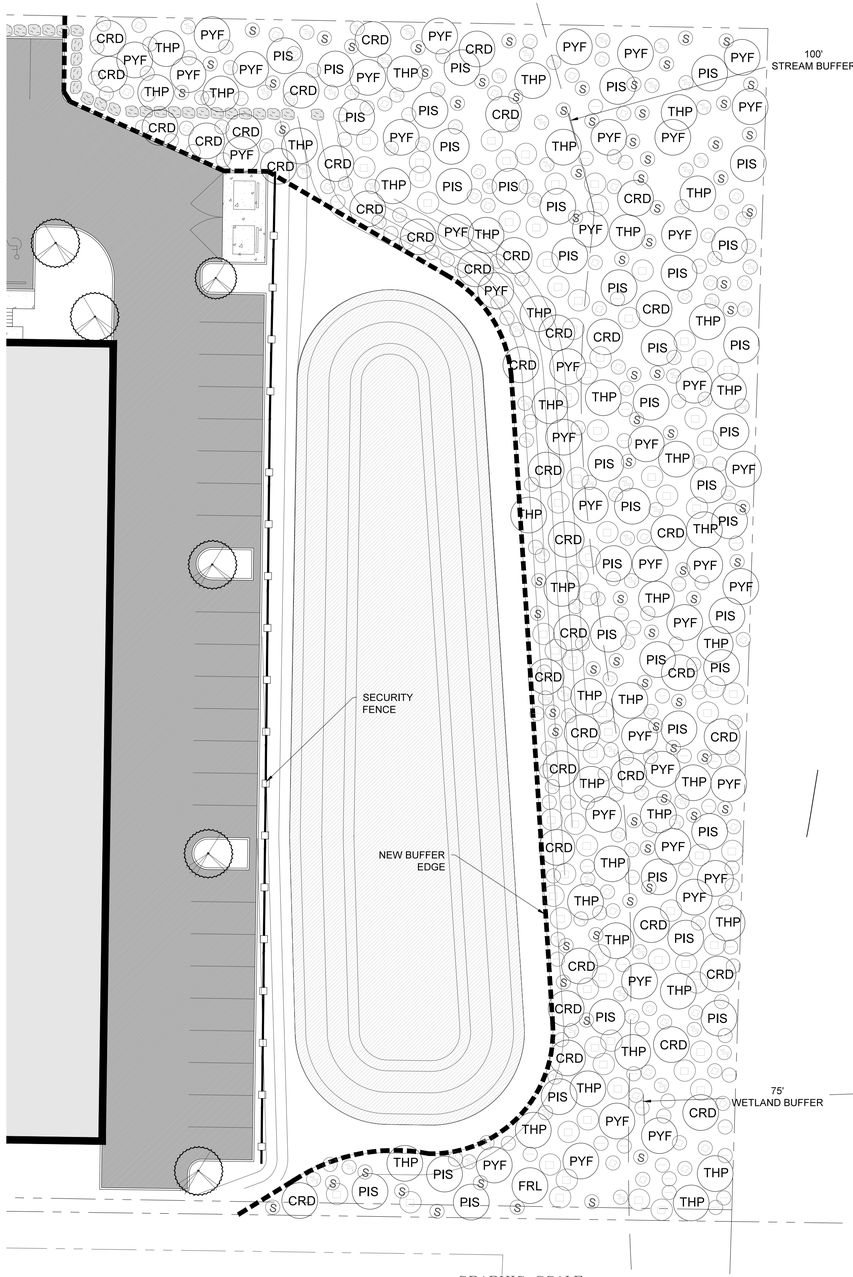

BUFFER PLANTING PLAN

SCALE: 1"=20'-0"

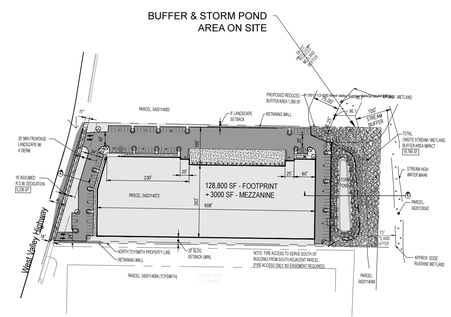

OVERALL PLAN

SCALE: 1"=200'-0"

GRAPHIC SCALE

(IN FEET)
1 inch = 20 ft.

PLANT LEGEND

STORM TREES

SYMBOL	QTY	DESCRIPTION	SIZE
CRD	21	Crataegus douglasii Western Hawthorne	2 GAL. MIN. 10' O.C.
PIS	15	Picea sitchensis Sitka spruce	
THP	48	Thuja plicata Western red cedar	

STORM SHRUBS

SYMBOL	QTY	DESCRIPTION	SIZE
	43	Berberis aquifolium Tall Oregon Grape	1 GAL. @ 5' O.C.
	78	Cornus stolonifera red osier dogwood	
	48	Lonicera involucrata black twinberry	
	23	Physocarpus capitatus ninebark	
	14	Ribes sanguineum flowering currant	
	40	Rosa nutkana Nootka rose	
S	32	Salix sitchensis Sitka Willow	

PLANT QUANTITY CALCULATIONS:
BUFFER SQUARE FOOTAGE: 28,363 S.F. / 1 ACRE = .65 ACRES
300 TREES PER ACRE = .65 X 300 = 195 TREES
600 SHRUBS PER ACRE = .65 X 600 = 390 SHRUBS

PLANT LEGEND

BUFFER TREES

SYMBOL	QTY	DESCRIPTION	SIZE
CRD	39	Crataegus douglasii Western Hawthorne	2 GAL. MIN. 10' O.C.
FRL	39	Fraxinus latifolia Oregon Ash	
PIS	39	Picea sitchensis Sitka spruce	
PYF	39	Pyrus fusca Western Crabapple	
THP	39	Thuja plicata Western red cedar	

BUFFER SHRUBS

SYMBOL	QTY	DESCRIPTION	SIZE
	78	Cornus stolonifera red osier dogwood	1 GAL. @ 5' O.C.
	78	Lonicera involucrata black twinberry	
	78	Physocarpus capitatus ninebark	
	78	Rosa nutkana Nootka rose	
S	78	Salix sitchensis Sitka Willow	

Nature By Design
Landscape Architecture
253.460.6067
1320 Alameda Avenue, Suite B, Fircrest, WA 98466
www.naturebydesigninc.com

PROJECT

WEST VALLEY

SUMNER, WA

Habitat Technologies
P.O. Box 1088
Puyallup, WA 98371

REVISIONS:

DRAWING ISSUED FOR:
AGENCY
REVIEW

DATE: NOVEMBER 18, 2013

STATE OF
WASHINGTON
REGISTERED
LANDSCAPE ARCHITECT

K. L. Owens

KATHERINE OWENS
CERTIFICATE NO. 692

PROJECT NO.:	1362
FILE NAME:	1362WLA
X-REFS:	CIVIL
DRAWN BY:	KLO
CHECKED BY:	KLO
PLOT SCALE:	1:1
DRAWING SCALES:	1"=20'-0"

DRAWING CONTENTS:
SELECTED
DEVELOPMENT
ACTION

DRAWING NO.:

WL1

1 OF 2