




City of Sumner
Flood Hazard Area Map
 ADOPTED: 10-19-1987
 ORDINANCE NO: 1406
 PLOTTED ON: 03-10-2016, JAM
 SOURCE: City of Sumner
 Community Development
 Department, 2003



DISCLAIMER:
 The City of Sumner does not make any warranties or representations with regard to the accuracy of this map. No reliance should be placed upon this map for the location of any easement, street, road, highway, or boundary line or other matter shown on this map, and no liability is assumed by the City of Sumner for the correctness thereof.

Scale:
 0 0.25 0.5 Miles

- Legend:**
-  Sumner City Limits
 -  Sumner UGA
 -  Parcels

- Flood Hazard Areas (1984 FEMA)**
-  Floodway
 -  100-Year
 -  500-Year

Critical Areas