









City of Sumner
Seismic Hazard Area Map
 CITY OF SUMNER WASHINGTON
 ADOPTED: XXX
 ORDINANCE NO: XXX
 PLOTTED ON: 03-10-2016, JAM
 SOURCE: City of Sumner
 Community Development
 Department, 2016

DISCLAIMER:
 The City of Sumner does not make any warranties or representations with regard to the accuracy of this map. No reliance should be placed upon this map for the location of any easement, street, road, highway, or boundary line or other matter shown on this map, and no liability is assumed by the City of Sumner for the correctness thereof.

Scale:
 0 0.25 0.5 Miles

Legend:
 Sumner City Limits
 Sumner UGA
 Parcels

Liquefaction Hazard Area
 High
 Low to Moderate
 Peat
 Very Low
 Water
 High Dynamic Settlement Hazard

Critical Areas